

**LEGEND**

	CHMB	CHANNEL MARKER BOUY - STAR BOARD SIDE CONICAL BOUY PAINTED GREEN. PORT SIDE PAINTED RED
	BCL	BERTH CORNER LIGHT

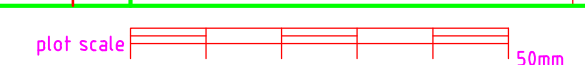
**NOTES:**  
 1. ALL DIMENSIONS ARE IN METRES.  
 2. ALL LEVELS ARE IN METRES AND ARE WITH RESPECT TO CHART DATUM (CD).  
 ALL COORDINATES ARE GIVEN IN METRES REFERRED TO UNIVERSAL TRANSVERSE MERCATOR (UTM) PROJECTION, SPHEROID (WGS 1984), ZONE 43.

DRAWING NO.	TITLE	REV.	DDMMYY DATE	STATUS	DESCRIPTION	ASA	AST	ASA	PRJ
		0	13 10 23	4	FIRST SUBMISSION				
<b>REVISIONS</b>									
STATUS CODES 1- PRELIMINARY 2- FOR APPROVAL 3- GOOD FOR CONSTRUCTION 4- FOR REPORT									

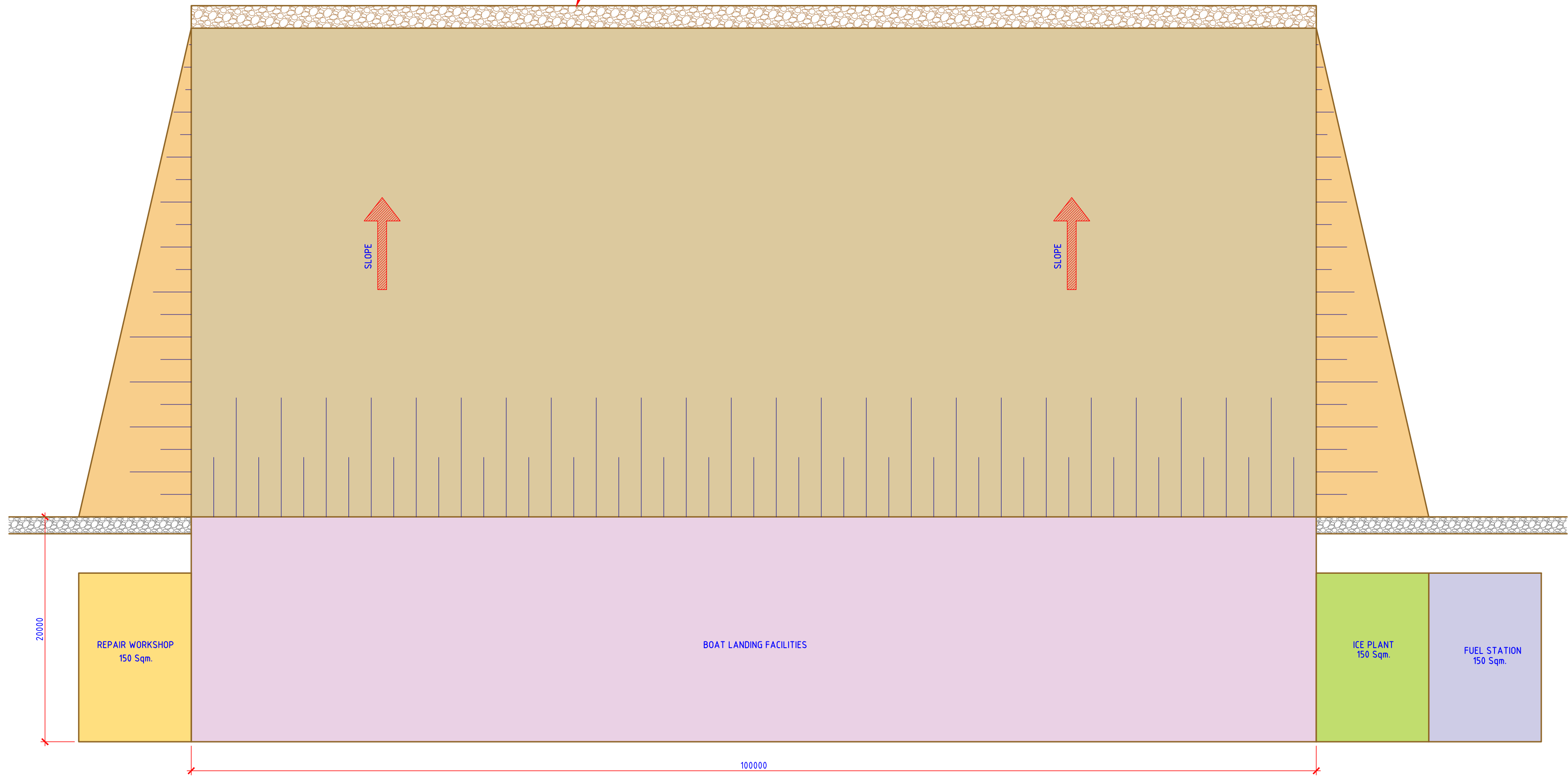
CLIENT: COCHIN PORT AUTHORITY		REPORT NO: RP023
PROJECT: PORT LED DEVELOPMENT WORKS AND ALLIED FACILITIES, LAKSHADWEEP		PROJECT NO: C1221104
TITLE: CHETLAT PHASE 1 DEVELOPMENT PLAN		COP: -
L&T Infra Engineering		SCALE: 1:5000
L&T Infrastructure Engineering Ltd.		DRAWING NO: FD0801
		REV: 0

AUTO PATH: L:\PORTS\2023\1221104 - RP-023 OF JETTIES-LOW WORKING DRAWINGS\DRW\_RP023\_BO\_CHETLAT\_FINAL\080110-AST-CHETLAT-PHASE1-DEVELOPMENT.DWG

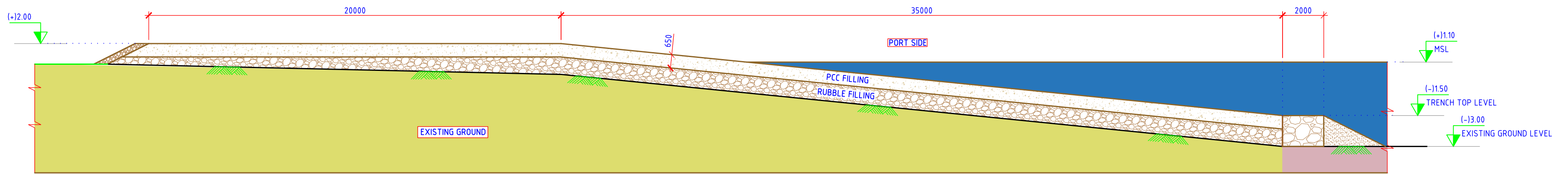
PATH: REFR BOTTOM ORIG SIZE: A2 LEFT CORNER OF THE DRAWING







PLAN-LANDING AREA FOR FISHING BOATS



SECTION A-A

**NOTES:**  
 1. ALL DIMENSIONS ARE IN MILLIMETRES.  
 2. ALL LEVELS ARE IN METRES AND ARE WITH RESPECT TO CHART DATUM (CD).

REV.	DDMMYY DATE	STATUS	DESCRIPTION	DES.	DRN.	INIT. CHECKED	SIGN. APPROVED	INIT.	SIGN.
0	13 10 23	4	FIRST SUBMISSION	SRJ	AAJ	ASA	PRJ		

DRAWING NO.	TITLE
	REFERENCE DRAWINGS

STATUS CODES	1: PRELIMINARY	2: FOR APPROVAL	3: GOOD FOR CONSTRUCTION	4: .....

This drawing is the property of L&T Infrastructure Engineering Limited and must not be passed on to any other person or used for any other purpose without the prior written permission of L&T Infrastructure Engineering Limited.

CLIENT: COCHIN PORT AUTHORITY		REPORT NO. RP025
PROJECT: PORT LED DEVELOPMENT WORKS AND ALLIED FACILITIES, LAKSHADWEEP		PROJECT NO: C1221104
TITLE: CHETLAT BOAT LANDING FACILITY		COP: -
L&T Infra Engineering		SCALE: AS SHOWN
L&T Infrastructure Engineering Ltd.		DRAWING NO: FD0802
		REV: 0



AUTO PATH: L:\PORTS\2023\2023\2023\104 - RP - D\PL OF JETTIES-LDWP\WORKING DRAWINGS\UPR - RP025 - RD - CHETLAT\_FINAL\0802-RR-AAJ-CHETLAT-BOAT LANDING FACILITIES.DWG